

Year 3 -Geography-Term 5: Modern Greece

What should I already know?

Know that the UK is in the continent of Europe.

Make reference to physical and human geographical features.

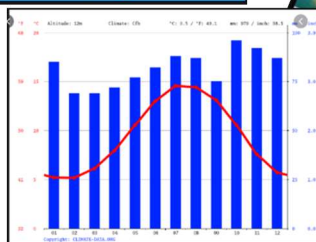
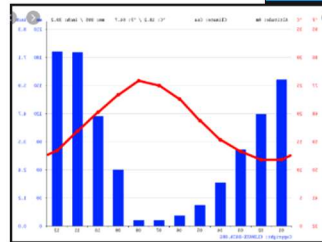
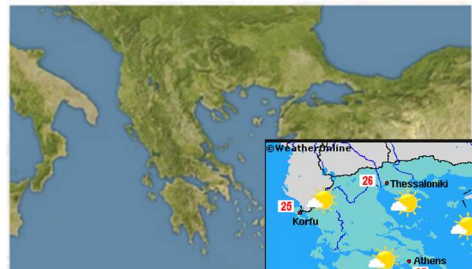
Compare human and physical geographical similarities and differences.

Geographical Skills I will develop:

Name and locate the continents and some countries of the world.

Understand similarities and differences of places through a study of a region in a European country (Greece)

Use maps, atlases, globes and digital/ computer mapping (Google Earth) to locate countries and describe features.



Greece: The Facts

Name:	Greece
Capital city:	Athens
Currency:	Euro (€)
Population:	11 million
Language:	Greek
Average rainfall:	50 – 121cm in the north 38 – 81cm in the south

Flag of Greece (Hellenic Republic)



Curriculum Key Question:

What have the Greeks done for us?

Topic: Ancient Greece

Key Vocabulary (including definition)

Atlas	a book of maps or charts
Climate	the weather conditions prevailing in an area in general or over a long period
Culture	the arts and other human activities common to a place
Geography	the study of the physical features of the earth and its atmosphere, and of human activity as it affects and is affected by these
Greece	A country in southern Europe
Island	a piece of land surrounded by water
Landmark	an object or feature of a landscape or town that is easily seen and recognised
Mainland	a large continuous extent of land that includes the greater part of a country
Map	A drawn representation of an area of land or sea showing physical features, cities, roads, etc.
Population	all the inhabitants of a particular place
Tourist	a person who is travelling or visiting a place for pleasure
Weather	The state of the atmosphere at a particular place and time as regards heat, cloudiness, dryness, sunshine, wind, rain, etc.